











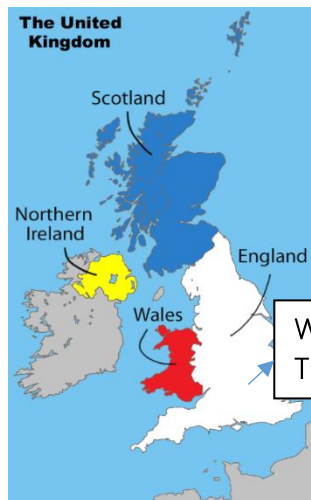


Subject Specific Vocabulary	
map	A picture of an area drawn or printed on a flat surface showing different features
fieldwork	Using maps to go out and about to get a practical understanding of something
compass	A special tool that helps you know which direction you are facing. The marks on the dial of a compass show direction, such as north, south, east, and west
direction	The way something or someone is facing
symbol	A picture that represents a word or group of words. They are used on maps to make things clear and easy to find.
arial view	A picture or photograph of an area or building done from above
local area	The place where we live in.

Key concepts, facts and sticky knowledge
A map is used to show how close buildings and areas of land are to each other. It also shows roads, streets, rivers and other geographical features . Maps can also show the position of objects in an area, for example in a classroom.
Our school is Nelson Primary is school and it is in Whitton .
We live in the country of England .
Whitton is a village with different shops and houses that it is in Twickenham. It is near Crane river, Murray park and Twickenham Stadium.
<i>By the end of this period of learning</i> , we will use simple fieldwork and observational skills to study the geography of our school and its grounds and the key human and physical features of its surrounding environment. We will use basic geographical vocabulary to refer to key physical and human features. We will devise a simple map and use and construct basic symbols in a key.

Physical Features	Human Features
Sea 	House 
Cliff 	School 
Beach 	Town 
Forest 	Shop 
River 	Church 
Weather 	Park 



Whitton-Twickenham

Whitton-Twickenham

